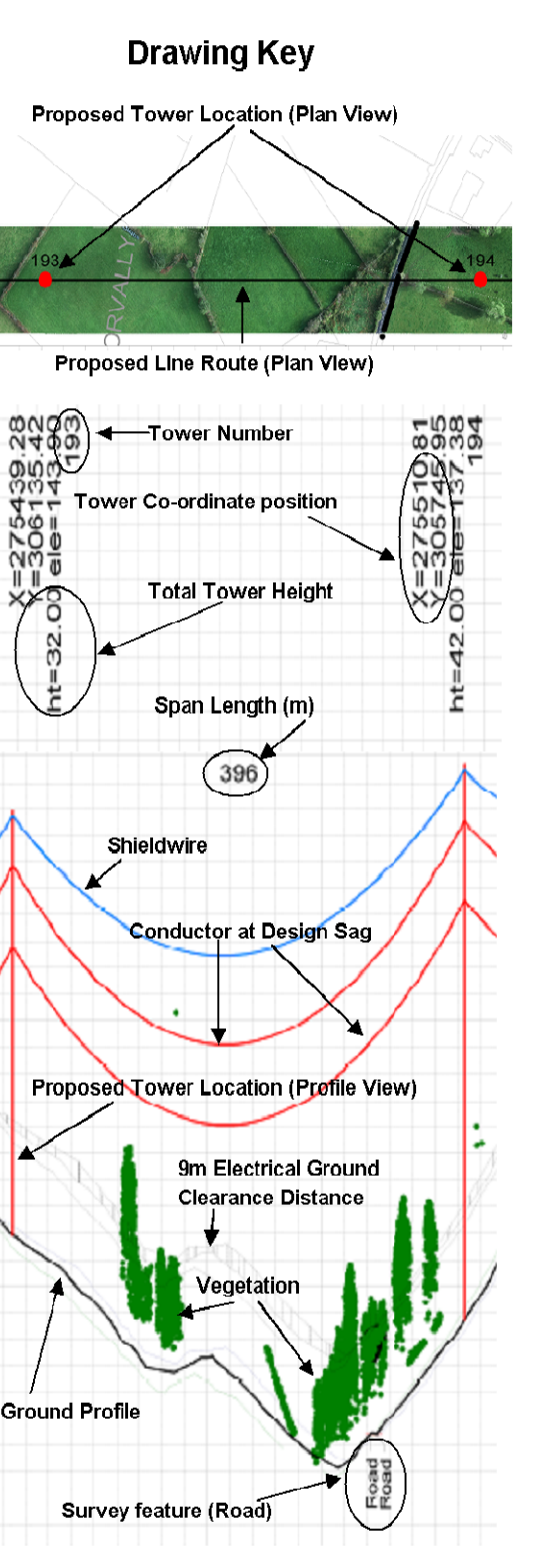
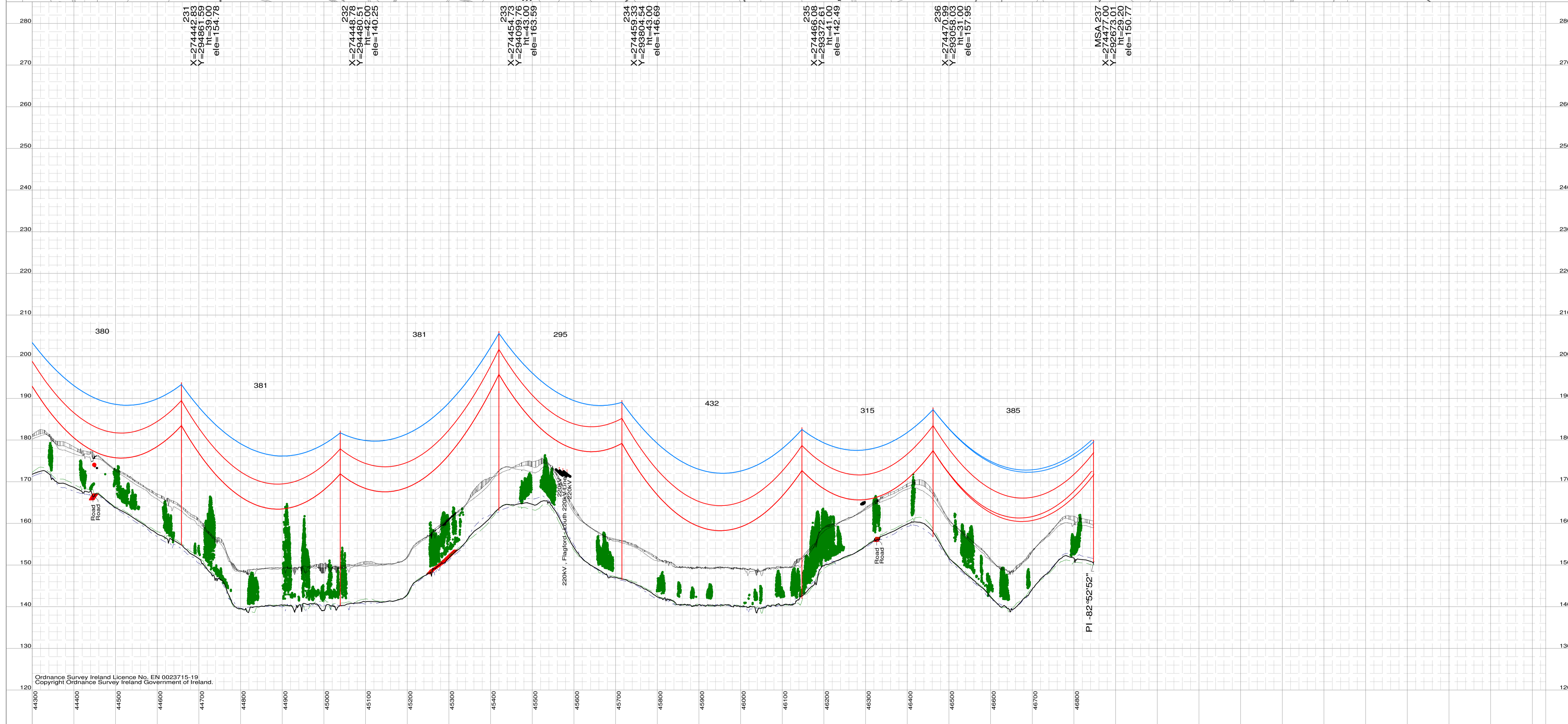





Tower No. 237 marks the termination of the CMSA section & the commencement of the MSA section of the line route. (Ref to Planning Drg. No.: MT-005-015 for continuation of line).



Notes:
Figured Dimensions only to be taken from this drawing.
All levels relate to Ordnance Survey Datum at Main Head

Ordnance Survey Ireland Licence No. EN 0023715-19
Copyright Ordnance Survey Ireland Government of Ireland.

COPYRIGHT © INTERNATIONAL LIMITED
All rights reserved. No part of this work may be modified or reproduced or copied in any form or by means - graphic, electronic or mechanical, including photocopying, recording, taping or information and retrieval system, or used for any purpose other than its designated purpose, without the written permission of ESB International limited.

PURPOSE OF ISSUE:
Preliminary unless indicated

For Information Planning

Client Approval Revised

ESB Legal Services Tender

Construction As-Built Drawing

CLIENT:
EirGrid

PROJECT:
North South 400kV Interconnection Development

CLIENT:
Cavan Monaghan Study Area (CMSA) Proposed Line Route Design
Plan & Profile

DRAWN: J.D.	PRODUCED: J.D.	VERIFIED: N.L.	APPROVED: B.G.	APP DATE: Mar 15
CLIENT REF: (Planning Drawing Reference) MT - 005-014			No. of Sheets: 14/32	SIZE: A1
DRAWING NUMBER: DRAFT PE687 - D141 - 132 - 014 - 005			SCALE: V: 1:500 H: 1:5000	SHEET REV